



**COLLEGE GATE**



**ADMINISTRATIVE BUILDING**



**PRINCIPAL'S  
CHAMBER**


**Dr. Uttam Kr. Baruah  
Principal**

 **GPS Map Camera**



**Nagaon, AS, India**  
Kaliabor, Nagaon, 782143, AS, India  
Lat 26.549578, Long 92.930321  
06/24/2023 09:55 AM GMT+05:30  
Note : Captured by GPS Map Camera

**PRINCIPAL'S CHAMBER**



**OFFICE OF THE  
INTERNAL QUALITY ASSURANCE CELL**

GPS Map Camera



**Nagaon, AS, India**  
Kaliabor, Nagaon, 782143, AS, India  
Lat 26.549538, Long 92.930369  
06/24/2023 11:23 AM GMT+05:30  
Note : Captured by GPS Map Camera

**IQAC Office**



**VICE PRINCIPAL OFFICE**



**INDOOR STADIUM**



**LIBRARY**




**LIBRARY( TEACHER ROOM)**





**LABORATORY-BIO TECHNOLOGY**



**LABORATORY- CHEMISTRY**



**Nagaon, AS, India**

Kaliabor, Nagaon, 782143, AS, India

Lat 26.549129, Long 92.928737

06/24/2023 11:11 AM GMT+05:30

Note : Captured by GPS Map Camera



**LABORATORY- PHYSICS**



GPS Map Camera  
Nagaon, AS, India  
Kaliabor, Nagaon, 782143, AS, India  
Lat 26.549552, Long 92.929589  
06/24/2023 10:48 AM GMT+05:30  
Note : Captured by GPS Map Camera

## MUSEUM



GPS Map Camera



**Nagaon, AS, India**

Kaliabor, Nagaon, 782143, AS, India

Lat 26.549097, Long 92.929398

06/24/2023 11:42 AM GMT+05:30

Note : Captured by GPS Map Camera

**CLASSROOM**



**CLASSROOM**



**Nagaon, AS, India**


Kaliabor, Nagaon, 782143, AS, India

Lat 26.549636, Long 92.929802

06/24/2023 10:56 AM GMT+05:30

Note : Captured by GPS Map Camera

**RUSA**



**COMPUTER LABORATORY**  
**DEPARTMENT OF COMPUTER SCIENCE**





**DEPARTMENT OF ENGLISH**



**DEPARTMENT OF POLITICAL SCIENCE**



**B. VOC. (STGM & TSI) &  
BBA DEPARTMENTS**

**PANI-DHING  
WILDLIFE  
SANCTUARY**  
IN KAMARUPA DISTRICT  
OF ASSAM  
DIFFERENT SPECIES  
OF BIRDS

GPS Map Camera



**Nagaon, AS, India**  
Kaliabor, Nagaon, 782143, AS, India  
Lat 26.549332, Long 92.929288  
06/24/2023 09:58 AM GMT+05:30  
Note : Captured by GPS Map Camera

**DEPARTMENT OF VOCATIONAL STUDIES  
&  
DEPARTMENT OF BUSINESS ADMINISTRATION**



GPS Map Camera



**Nagaon, AS, India**

Kaliabor, Nagaon, 782143, AS, India

Lat 26.549431, Long 92.928858

06/24/2023 11:37 AM GMT+05:30

Note : Captured by GPS Map Camera

**BOY'S WASHROOM**



**GIRL'S WASHROOM**



CANTEEN

GPS Map Camera



Nagaon, AS, India

Kaliabor, Nagaon, 782143, AS, India

Lat 26.548932, Long 92.929006

06/24/2023 10:53 AM GMT+05:30

Note : Captured by GPS Map Camera

CANTEEN




**COLLEGE MOTOR BIKE**



National Cadet Corps  
8th Assam Battalion  
Kaliabor College Unit

GPS Map Camera



**Nagaon, AS, India**  
Kaliabor, Nagaon, 782143, AS, India  
Lat 26.549274, Long 92.929701  
06/24/2023 10:46 AM GMT+05:30  
Note : Captured by GPS Map Camera

**NCC ROOM**





NSS ROOM



**STUDENT'S UNION ROOM**



GPS Map Camera



**Nagaon, AS, India**

Kaliabor, Nagaon, 782143, AS, India

Lat 26.549719, Long 92.930342


06/24/2023 11:24 AM GMT+05:30

Note : Captured by GPS Map Camera

**SEMINAR HALL**



**TEACHERS COMMON  
ROOM**

 GPS Map Camera



**Nagaon, AS, India**  
Kaliabor, Nagaon, 782143, AS, India  
Lat 26.549479, Long 92.929517  
06/24/2023 10:47 AM GMT+05:30  
Note : Captured by GPS Map Camera

**TEACHERS COMMON ROOM**